


bing Maps

 **17628 28th Ave E, Tacoma, WA 98445** **near Mountain Hwy E, Eatonville, WA 98328**  
(Directions to approximate location.) **29807 Wa 706 E, Ashford, WA 98304** **Packwood, WA** **Greenwater, WA** **298 Roosevelt Ave, Enumclaw, WA 98022-8242**

Via: WA-162 / S Washington Ave

Via: 224TH St E



















 **17708 28th Ave E, Tacoma, WA 98445-4320**Route: **159.0 mi, 3 hr 46 min**

My Notes

 **FREE!** Use **Bing 411** to find movies, businesses & more: **800-BING-411**

	<b>17628 28th Ave E, Tacoma, WA 98445</b>	<b>A-B: 23.6 mi</b> 32 min
	1. Depart <b>28TH Ave E</b> toward 176TH St E	118 ft
	2. Turn <b>left</b> onto <b>176TH St E</b>	0.4 mi
	3. Turn <b>left</b> onto <b>22ND Ave E</b>	2.9 mi
	4. Turn <b>left</b> onto <b>WA-7 / Mountain Hwy E</b> <i>Pass Shell in 8.0 mi</i>	<b>20.3 mi</b> 25 min
	5. Arrive at <b>near Mountain Hwy E, Eatonville, WA 98328</b> on the right <i>If you reach Pilgrim Rd E, you've gone too far</i>	


	<b>near Mountain Hwy E, Eatonville, WA 98328</b>	<b>B-C: 15.1 mi</b> 19 min
	6. Depart <b>WA-7 / Mountain Hwy E</b> toward Pilgrim Rd E	7.7 mi
	7. Bear <b>left</b> onto <b>WA-706 / WA-706 E</b>	0.3 mi
	8. Road name changes to <b>WA-706 E</b>	0.2 mi
	9. Road name changes to <b>WA-706 / State Route 706 E / WA-706 E</b>	6.8 mi
	10. Road name changes to <b>WA-706 E</b>	328 ft

	11. Arrive at <b>29807 Wa 706 E, Ashford, WA 98304</b> <i>If you reach 304TH Ave E / Reese Rd, you've gone too far</i>	
	<b>29807 Wa 706 E, Ashford, WA 98304</b>	<b>C-D: 25.8 mi</b> 47 min
	12. Depart <b>WA-706 E</b> toward 304TH Ave E / Reese Rd	0.3 mi
	13. Keep <b>straight</b> onto <b>WA-706 / State Route 706 E / WA-706 E</b>	0.3 mi
	14. Road name changes to <b>WA-706 E</b>	2.2 mi
	15. Turn <b>right</b> onto <b>Kernahan Rd E / NF-52</b>	0.9 mi
	16. Road name changes to <b>Skate Creek Rd</b>	2.4 mi
	17. Road name changes to <b>NF-52</b>	5.9 mi
	18. Keep <b>right</b> to stay on <b>NF-52</b>	11.9 mi 21 min
	19. Keep <b>straight</b> onto <b>Skate Creek Rd S</b>	1.8 mi
	20. Arrive at <b>Packwood, WA</b> <i>If you reach US-12 / US Highway 12 / White Pass Scenic Byway, you've gone too far</i>	
	<b>Packwood, WA</b>	<b>D-E: 46.7 mi</b> 56 min
	21. Depart <b>Skate Creek Rd S</b> toward US-12 / US Highway 12 / White Pass Scenic Byway	131 ft
	22. Turn <b>left</b> onto <b>US-12 / US Highway 12 / White Pass Scenic Byway</b> <i>Shell on the corner</i>	7.2 mi
	23. Bear <b>left</b> onto <b>WA-123</b>  <i>Seasonal closure of road</i>	16.4 mi 21 min
	24. Keep <b>straight</b> onto <b>WA-410 / Mather Memorial Pkwy</b>  <i>Seasonal closure of road</i>	23.1 mi 27 min
	25. Arrive at <b>Greenwater, WA</b> <i>The last intersection is 112TH Street Ct E</i> <i>If you reach NF-7125, you've gone too far</i>	
	<b>Greenwater, WA</b>	<b>E-F: 17.1 mi</b> 18 min

28. Depart **WA-410 / SE Enumclaw Chinook Pass Hwy** toward NF-7125

410 0.9 mi

Road name changes to **WA-410 / SE Enumclaw Chinook Pass Hwy**



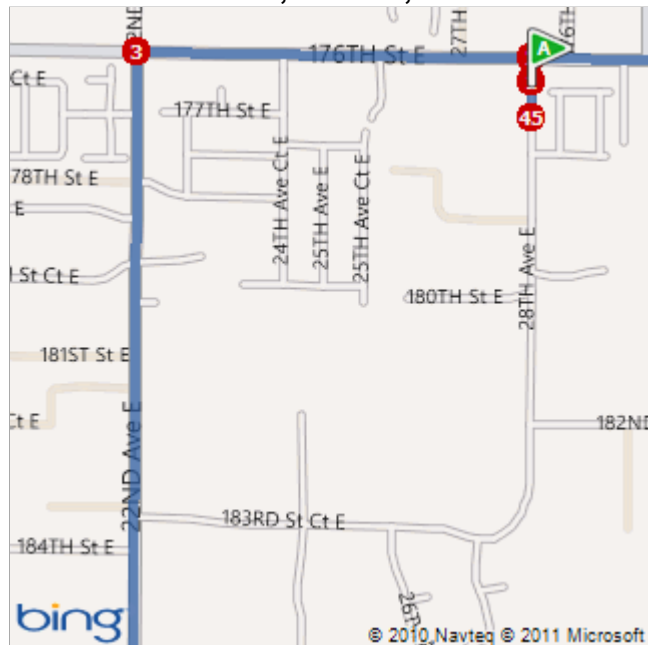
	<b>298 Roosevelt Ave, Enumclaw, WA 98022-8242</b>	<b>F-G: 30.1 mi</b> 53 min
	30. Depart <b>WA-410 / Roosevelt Ave</b> toward WA-164 / Griffin Ave	4.1 mi
	31. Turn <b>left</b> to stay on <b>WA-410 / WA-410 E</b>	269 ft
	32. Turn <b>right</b> onto <b>WA-165 / State Route 165 E / WA-165 E</b>	1.6 mi
	33. Bear <b>right</b> onto <b>WA-162 / Pioneer Way E</b>	10.2 mi 16 min
	34. Turn <b>left</b> onto <b>Calistoga St W</b>	0.8 mi
	35. Road name changes to <b>Orting Kapowsin Hwy E</b>	4.1 mi
	36. Turn <b>right</b> onto <b>224TH St E</b> <i>Pass ARCO/ampm in 2.0 mi</i>	3.2 mi
	37. Turn <b>right</b> onto <b>Pacific Hwy S</b>	0.6 mi
	38. Route change - 38-42 deleted	
	43. Turn <b>right</b> onto <b>176TH St E</b>	
	44. Turn <b>right</b> onto <b>28TH Ave E</b>	318 ft
	45. Arrive at <b>17708 28th Ave E, Tacoma, WA 98445-4320</b>	

Route: 159.0 mi, 3 hr 46 min

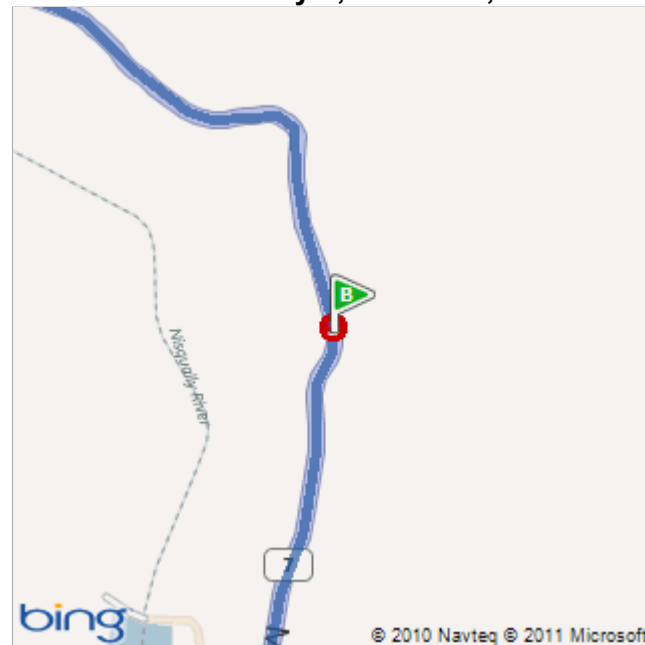


This was your map view in the browser window.

A: 17628 28th Ave E, Tacoma, WA 98445



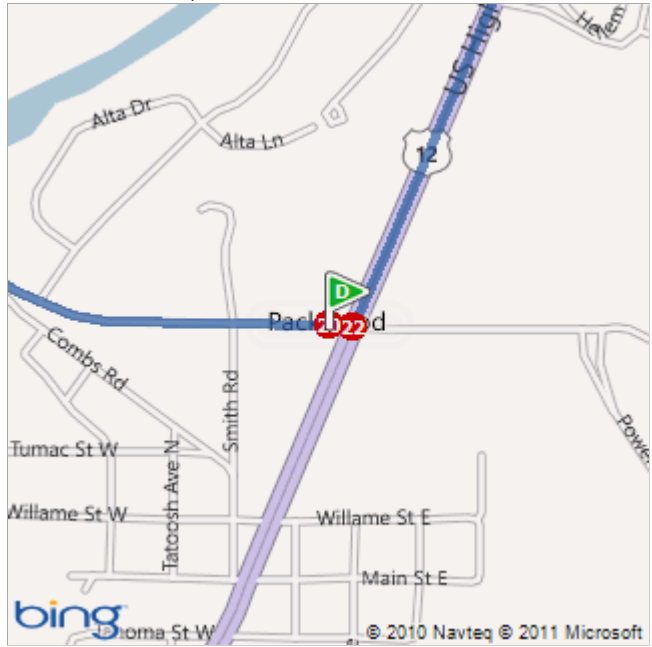
B: near Mountain Hwy E, Eatonville, WA 98328



C: 29807 Wa 706 E, Ashford, WA 98304




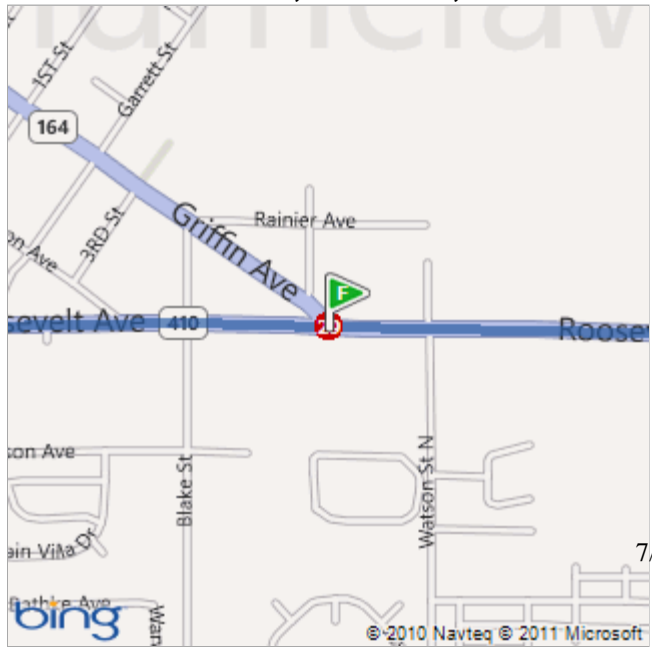
D: Packwood, WA



E: Greenwater, WA



F: 298 Roosevelt Ave, Enumclaw, WA 98022-8242



## LEGEND

A - Start and End ? Real Life Family Center  
Kickstands up 10AM

B - LaGrande Dam Scenic Stop  
2 places to stop

C - Ashford Valley Grocery ? gas stop  
Gas on right. Meet in park on left side. People going through the park gas up here.  
FREE RIDE UNTIL ENUMCLAW. LOTS OF SCENIC STOPS AROUND THE MOUNTAIN. ENJOY!

\*\*\* - Paradise Road Optional Path  
Option to go over scenic roadways through Mt. Rainier park (park fees apply)

D - Packwood, Gas / Food  
After Packwood - WATCH FOR HWY 123 AND TAKE LEFT OR YOU WILL GO TO YAKIMA :)

E - Greenwater, Gas / Food

F - Enumclaw Arco / Safeway ? Gas stop  
Last stop before we return to the church for BBQ.  
EVERYONE MEET HERE BY 4PM FROM FREE RIDE AREA

A - Back at RLFC and the BBQ!